



IMPLEMENTATION COORDINATING GROUP

Meeting #5
September 24, 2024



AGENDA

15 | Welcome and RSAP Report

15 | Path to Accomplishing Task 6.2

45 | Breakout Groups

25 | Report Outs and Discussion

20 | Next Steps and Meeting Feedback

Noon: Gather for Lunch (optional)



MEETING OUTCOME

Coordinate next steps for making progress toward an actionable framework for funding plans and projects (Task 6.2)



CO-CHAIR WELCOME

ICG Members


- Welcome to any new members or alternates in attendance



Regional Shoreline Adaptation Plan Update


Draft Regional Shoreline Adaptation Plan (RSAP) is available for public comment from September 16 – October 18, 2024

The draft RSAP and related materials, including a draft data mapping platform, and 2-page overview are available on the BCDC and Bay Adapt website.



There are several ways to provide public comment:

- Public comment form
- Email a comment letter to publiccomment@bcdcc.ca.gov
- Mail a letter to BCDC's office
- Attend the BCDC Public Hearing on Oct 17, 2024 at 1pm



Access and comment on the draft RSAP, visit:
<https://www.bayadapt.org/regional-shoreline-adaptation-plan/>

What is the Regional Shoreline Adaptation Plan? (RSAP)

A region-wide plan for the Bay shoreline that guides the creation of coordinated, locally-planned sea level rise adaptation actions that work together to meet regional goals. It contains:

- ✓ One Bay Vision
- ✓ Strategic Regional Priorities
- ✓ Guidelines for Subregional Shoreline Adaptation Plans

Regional Shoreline Adaptation Plan:

One Bay Vision,
Strategic Regional Priorities,
and Subregional Shoreline
Adaptation Plan Guidelines
*Draft for Public Comment
(September 2024)*



San Francisco
Bay Conservation
and Development
Commission (BCDC)



OCEAN
PROTECTION
COUNCIL



Coastal
Conservancy



Regional Shoreline
Adaptation Plan
An implementing project of BAY ADAPT



Subregional Shoreline Adaptation Plan Guidelines

Plan Element Requirements

- A** Planning Process
- B** Existing Conditions
- C** Vulnerability Assessment
- D** Adaptation Strategies and Pathways
- E** Land Use and Policy Plan
- F** Project Implementation and Funding
- G** Project List

Minimum Standards

-  Coastal Flood Hazards and Sea Level Rise Scenarios
-  Minimum Categories and Assets
-  Equity Assessment
-  Adaptation Strategy Standards

*Provides a cheat sheet for
how to do good planning*

Adaptation Strategy Standards

Represent key outcomes of while allowing flexibility for how local strategies achieve them.

- Refers to standards that apply only when a local jurisdiction contains that Strategic Regional Priority

Maximize benefits of water-dependent shoreline uses and Baylands habitats.

1. Improve public access and connection to the shoreline.
- 2. Improve connected regional shoreline access.
3. Prioritize water-dependent uses along the shoreline.
4. Improve Baylands habitats and facilitate their long-term survival.
- 5. Ensure complete and connected ecosystems.

Improve community health, economic development, infrastructure, and housing needs.

6. Reduce flood risk in areas with existing development.
- 7. Include actions to mitigate involuntary displacement risk.
- 8. Promote safe, sustainable and strategic growth and density.
- 9. Maintain reliable critical and emergency services.
- 10. Maintain regional movement of people and goods.
- 11. Reduce contamination risks in Environmental Justice communities.
12. Use nature-based adaptation where feasible.
13. Appropriately utilize Bay fill for shoreline protection.
14. Integrate multiple benefits into adaptation.

Create pathways to respond to changing flood risks over time.

15. Preserve natural, undeveloped, and open space.
16. Incorporate climate-responsive standards and codes for adaptive design.
17. Plan for changes in land use, removal of assets, and/or equitable relocation.
18. Identify actions necessary to enable future adaptation decisions, if currently not available.
- 19. Develop and maintain cross-jurisdictional flood risk reduction.
20. Evaluate and minimize consequences of failure.

Where to dive in for your review?

Looking for a general overview?

- ✓ Read the **Executive Summary** (pages 2-5)

Want to see the requirements for local plans?

- See **Section 3. Subregional Shoreline Adaptation Plan Guidelines**
- ✓ Plan Elements (pg. 80)
- ✓ Minimum Standards (pg.126)
- ✓ Complete Plan Submittal Checklist (pg. 153)
- ✓ Plan Development, Submission, and Approval (pg. 164)

How and where equity is integrated?

- ✓ Benefits of Adaptation Beyond Flood Risk Reduction (pg. 32)
- ✓ Community Health and Well-being Topic Area (pg. 46)
- ✓ Equity Assessment Standard (pg. 138)
- ✓ Equity in the RSAP (pg. 181)

How does this plan support healthy Bay habitats?


- ✓ Benefits of Adaptation Beyond Flood Risk Reduction (pg. 32)
- ✓ Ecosystem Health and Resilience Topic Area (pg. 50)
- ✓ Adaptation Strategy Standards (pg. 142)

How does this plan address housing and development?

- ✓ Benefits of Adaptation Beyond Flood Risk Reduction (pg. 32)
- ✓ Development, Housing, and Land Use Topic Area (pg. 54)
- ✓ Adaptation Strategy Standards (pg. 142)

Draft Regional Shoreline Adaptation Plan (RSAP) is available for public comment from September 16 – October 18, 2024

The draft RSAP and related materials, including a draft data mapping platform, and 2-page overview are available on the BCDC and Bay Adapt website.



There are several ways to provide public comment:

- Public comment form
- Email a comment letter to publiccomment@bcdcc.ca.gov
- Mail a letter to BCDC's office
- Attend the BCDC Public Hearing on Oct 17, 2024 at 1pm



Access and comment on the draft RSAP, visit:
<https://www.bayadapt.org/regional-shoreline-adaptation-plan/>

Path to Accomplishing Task 6.2

Outcomes and Dimensions for Task 6.2


Task 6.2 Establish a framework for funding plans and projects

Outcomes (decided earlier this year at ICG)

- a. Alignment, mapping, and prioritization of plans and projects
- b. Collaboration among agencies to secure funding for prioritized plans and projects (federal, state, etc.)
- c. Fair approach and resource distribution that delivers projects and grows capacity where needed
- d. Compelling narrative for funding around resilience and the story of communities
- e. Mechanism for power building with CBOs in a lead role
- f. Involvement of the private sector and foundations in funding plans and projects that align with the framework

Dimensions (discussed at our last meeting)

- Public Funding (b, d, e)
- Private Funding (f)
- Investment Strategy (a, c)



Aerial view of the Oakland Alameda San Leandro Estuary.
Photo by BCDC.


Regional Coastal Flooding and Sea Level Rise Funding Group

October 29th Meeting

Amy Hutzel, State Coastal Conservancy
Allison Brooks, Bay Area Regional Collaborative

Private Funding

Rigel Robinson, Bay Area Council
Eric Olson



Aerial view of the Oakland
Alameda San Leandro Estuary.
Photo by BCDC.

Investment Strategy

Cory Copeland, Bay Conservation and Development Commission

Topics:

- Goals for the Investment Strategy tool
- Use Cases for an Investment Strategy tool
- Potential for future involvement

Breakout Groups (10:30-11:15)

- **Private Funding (Rigel, Eric)**
- **Investment Strategy (Cory)**

*How might ICG support these group/topics?
What metrics/evidence do you want to see in
a year-end Joint Platform (and Task 6.2)
Report?*

Groups Related to Task 6.2 Dimensions

- **Private Funding (Rigel, Eric)**
- **Investment Strategy (Cory)**
- **Public Funding (Amy, Allison)**

*Meet again? Group goals?
How might we, ICG, support these
groups/dimensions?*

Next Steps

Discussion

What actions can we take to make progress on Task 6.2 before our December meeting?

What metrics or evidence would you like to see in the year-end Bay Adapt Progress Report related to Task 6.2 (i.e. what will be useful for determining whether we are making progress)?

What should be shared, discussed and/or decided at our Dec 12th meeting?

Four Network Principles for Collaborative Success (Wei-Skillern and Silver, 2013)

- Strategy is Determined by Mission Impact before Organizational Growth
- Build Partnerships Based on Trust, Not Control
- Promote Others Rather than Yourself
- Build Constellations, Not Stars

How can we, ICG, use these principles to successfully implement Task 6.2 and the Joint Platform?

NEXT MEETING

- December 12th, 10am-Noon




Photo Credit: California King Tides Project. Jack London Square, Oakland

THANK YOU!

Dana Brechwald

Assistant Planning Director for Climate Adaptation
Bay Conservation and Development Commission
Dana.brechwald@bcdca.gov

Matt Biggar

Founder and Principal
Connected to Place
mbiggar@connectedtoplace.com

Zoe Siegel

Senior Director of Climate Resilience
Greenbelt Alliance
zsiegel@greenbelt.org

Jessica Fain

Director of Planning
Bay Conservation and Development Commission
Dana.brechwald@bcdca.gov



Lunch Option:

MEETING FEEDBACK



Use link on agenda
or <https://forms.gle/eqr9yjg31kti8cBt9>